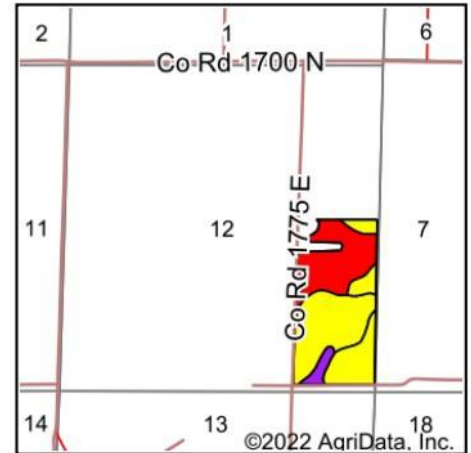
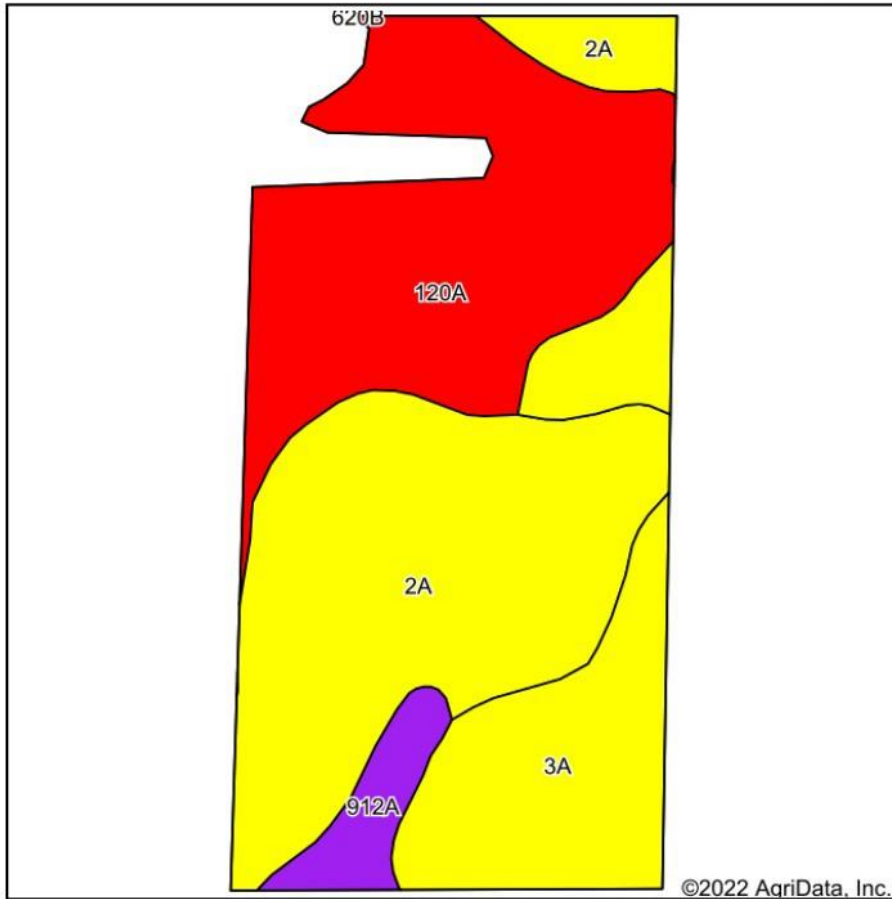




T6 Soils Map



State: **Illinois**
 County: **Fayette**
 Location: **7-6N-3E**
 Township: **Wheatland**
 Acres: **78.09**
 Date: **6/22/2022**

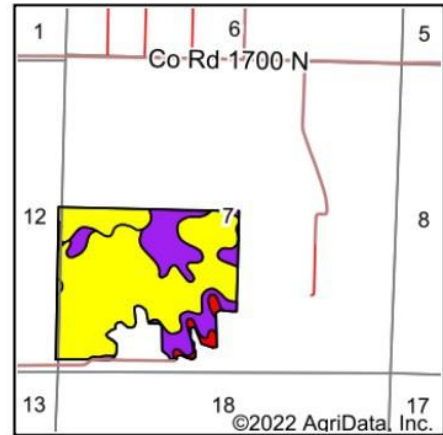
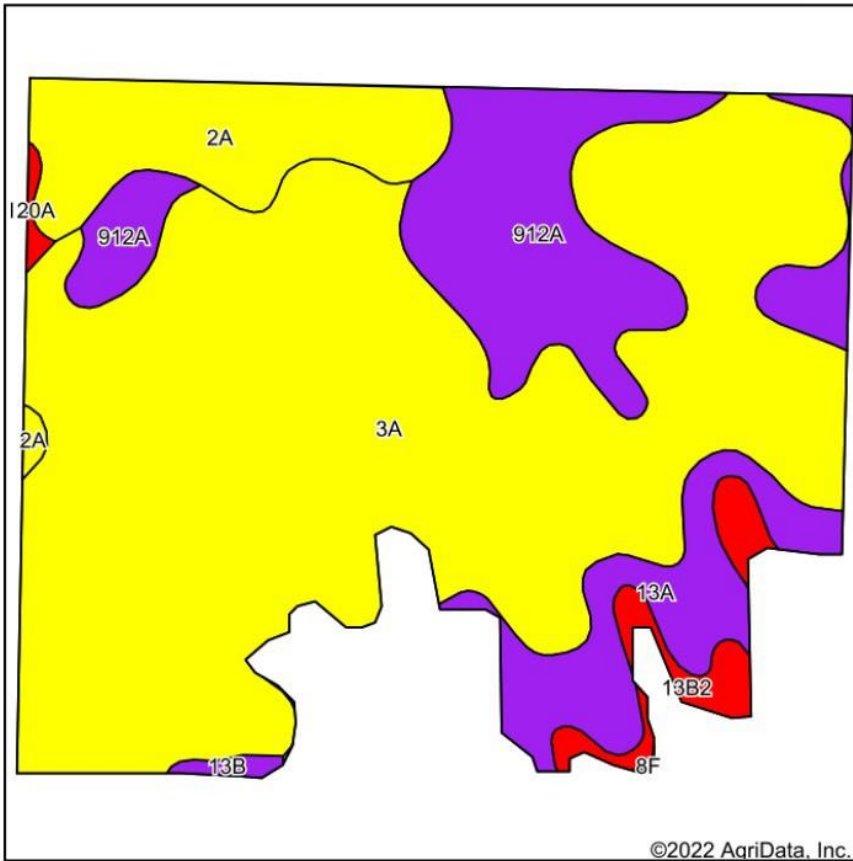


Soils data provided by USDA and NRCS.

Area Symbol: IL051, Soil Area Version: 17

Code	Soil Description	Acres	Percent of field	Il. State Productivity Index Legend	Subsoil rooting a	Corn Bu/A	Soybeans Bu/A	Wheat Bu/A	Oats Bu/A b	Crop productivity index for optimum management
2A	Cisne silt loam, 0 to 2 percent slopes	31.38	40.2%	Yellow	FAV	149	46	59	0	109
120A	Huey silt loam, 0 to 2 percent slopes	27.08	34.7%	Red	UNF	109	43	43	0	89
3A	Hoyleton silt loam, 0 to 2 percent slopes	16.38	21.0%	Yellow	FAV	146	46	58	0	108
912A	Hoyleton-Darmstadt silt loams, 0 to 2 percent slopes	3.25	4.2%	Purple	UNF	134	45	52	0	103
Weighted Average						133.9	44.9	53	*-	101.6

T7 Soils Map



State: **Illinois**
 County: **Fayette**
 Location: **7-6N-3E**
 Township: **Wheatland**
 Acres: **163.34**
 Date: **6/22/2022**



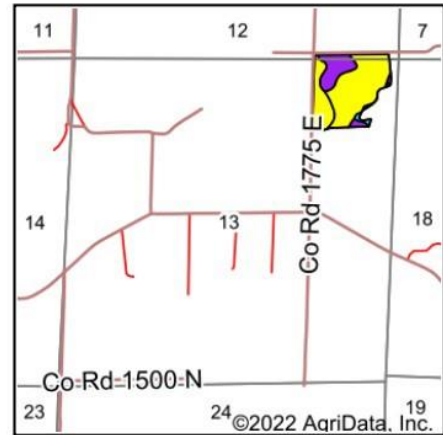
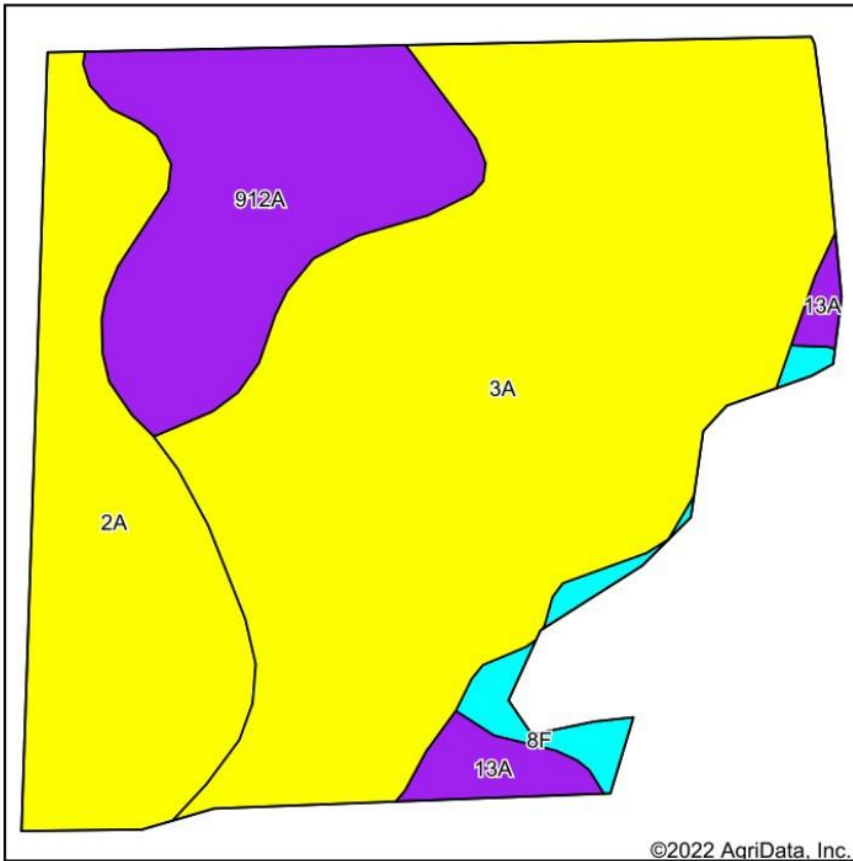
Soils data provided by USDA and NRCS.

©2022 AgriData, Inc.

Area Symbol: IL051, Soil Area Version: 17

Code	Soil Description	Acres	Percent of field	Il. State Productivity Index Legend	Subsoil rooting <i>a</i>	Corn Bu/A	Soybeans Bu/A	Wheat Bu/A	Oats Bu/A <i>b</i>	Crop productivity index for optimum management
3A	Hoyleton silt loam, 0 to 2 percent slopes	107.49	65.8%	Yellow	FAV	146	46	58	0	108
912A	Hoyleton-Darmstadt silt loams, 0 to 2 percent slopes	21.44	13.1%	Purple	UNF	134	45	52	0	103
2A	Cisne silt loam, 0 to 2 percent slopes	14.79	9.1%	Yellow	FAV	149	46	59	0	109
13A	Bluford silt loam, 0 to 2 percent slopes	14.34	8.8%	Purple	FAV	136	44	55	0	101
**13B2	Bluford silt loam, 2 to 5 percent slopes, eroded	4.14	2.5%	Red	FAV	**129	**42	**52	0	**96
**13B	Bluford silt loam, 2 to 5 percent slopes	0.61	0.4%	Purple	FAV	**135	**44	**54	0	**100
120A	Huey silt loam, 0 to 2 percent slopes	0.47	0.3%	Red	UNF	109	43	43	0	89
**8F	Hickory silt loam, 18 to 35 percent slopes	0.06	0.0%	Cyan	FAV	**86	**29	**35	**40	**65
Weighted Average						143.2	45.6	56.8	*-	106.4

T8 Soils Map



State: **Illinois**
 County: **Fayette**
 Location: **13-6N-2E**
 Township: **Otego**
 Acres: **28.76**
 Date: **6/22/2022**



Soils data provided by USDA and NRCS.

©2022 AgriData, Inc.

Area Symbol: IL051, Soil Area Version: 17

Code	Soil Description	Acres	Percent of field	Il. State Productivity Index Legend	Subsoil rooting a	Corn Bu/A	Soybeans Bu/A	Wheat Bu/A	Oats Bu/A b	Crop productivity index for optimum management
3A	Hoyleton silt loam, 0 to 2 percent slopes	16.54	57.5%		FAV	146	46	58	0	108
2A	Cisne silt loam, 0 to 2 percent slopes	5.92	20.6%		FAV	149	46	59	0	109
912A	Hoyleton-Darmstadt silt loams, 0 to 2 percent slopes	4.91	17.1%		UNF	134	45	52	0	103
13A	Bluford silt loam, 0 to 2 percent slopes	0.74	2.6%		FAV	136	44	55	0	101
**8F	Hickory silt loam, 18 to 35 percent slopes	0.65	2.3%		FAV	**86	**29	**35	**40	**65
Weighted Average						143	45.4	56.6	0.9	106.2

